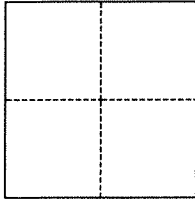


# CORNER RECORD

Agency Index

BOOK 143 PAGE 21

Document Number CR 14821

City of BERKELEY County of ALAMEDA, CaliforniaBrief Legal Description LOT 6, BLOCK 5, PARK HILLS (23 M 688)**CORNER TYPE****COORDINATES (Optional)**

- ☐ Government Corner ☐ Control  
☐ Meander ☒ Property  
☐ Rancho ☐ Other

Date of Survey October 7, 2020

N. \_\_\_\_\_ E. \_\_\_\_\_

Elevation \_\_\_\_\_

Units ☐ Metric ☒ U.S. Survey Foot

Horizontal Datum \_\_\_\_\_

Zone \_\_\_\_\_ Epoch Date \_\_\_\_\_

Vertical Datum \_\_\_\_\_

☐ Complies with Public Resources Code §§8801-8819☐ Complies with Public Resources Code §§8890-8902

PLS Act Ref.:

☒ 8765(d)☐ 8771☐ 8773☐ Other:Corner/  
Monument:☐ Left as found☒ Established☐ Rebuilt☐ Pre-Construction☐ Found and tagged☐ Reestablished☐ Referenced☐ Post-Construction


Narrative of corner identified and monument as found, set, reset, replaced, or removed:

☒ See sheet #2 for description(s):

HELD RECORD DIMENSIONS PER (23 M 688)

**SURVEYOR'S STATEMENT**


This Corner Record was prepared by me or under my direction in conformance with

the Professional Land Surveyors' Act on October 7, 2020Signed Robert J. Brunel P.L.S. or R.C.E. No. 4961**COUNTY SURVEYOR'S STATEMENT**

This Corner Record was received

and examined and filed 1/3/2022Signed D. Ian Wilson P.L.S. or R.C.E. No. 7010Title ALAMEDA COUNTY SURVEYOR

County Surveyor's Comment



THE FILING OF THIS DOCUMENT DOES NOT RELIEVE THE SUBMITTER FROM THE REQUIREMENT TO FILE A RECORD OF SURVEY UNDER PLS ACT §8765(d), IF ANY. BASED ON THE INFORMATION AS SHOWN ON THIS DOCUMENT, THERE MAY BE ALTERNATE POSITIONS FOR THE POINTS AND LINES SHOWN HEREON.

- LEGEND**
- FOUND CONCRETE MONUMENT PER (23 M 688)
  - FOUND 1/2" REBAR WITH CAP, LS 5003
  - SET 5/8" REBAR WITH PLASTIC CAP, LS 4961
  - ⊗ SET NAIL WITH BRASS TAG, LS 4961

**MORAN ENGINEERING, INC.**  
 BERKELEY, CALIFORNIA  
 PARK HILLS LOT 5 CR.DWG JOB NO. 20-10528

