

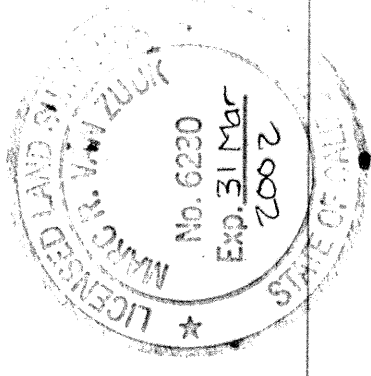
STATE OF CALIFORNIA
BUSINESS, TRANSPORTATION AND HOUSING AGENCY
DEPARTMENT OF TRANSPORTATION

RECORD OF SURVEY and MONUMENTATION MAP
STATE HIGHWAY 1

In Section 4, Township 11 North, Range 16 West, M.D.M.
& In Sections 32 & 33, Township 12 North, Range 16 West, M.D.M.
COUNTY OF MENDOCINO MAY 2000 STATE OF CALIFORNIA

SURVEYOR'S STATEMENT


THIS MAP CORRECTLY REPRESENTS A SURVEY MADE BY ME OR UNDER MY DIRECTION IN CONFORMANCE WITH THE REQUIREMENTS OF THE LAND SURVEYOR'S ACT. THIS SURVEY WAS MADE AT THE REQUEST OF THE STATE OF CALIFORNIA, DEPARTMENT OF TRANSPORTATION - CALTRANS.



Stanley Townsend
MARC R. VAN ZANDT P.L.S. 6230
NORTH REGION OFFICE OF SURVEYORS

COUNTY SURVEYOR'S STATEMENT

THIS MAP HAS BEEN EXAMINED IN ACCORDANCE WITH SECTION 8766 OF THE LAND SURVEYORS ACT THIS 12TH DAY OF JULY, 2000.



STANLEY TOWNSEND L.S. 4899
MENDOCINO COUNTY SURVEYOR
BY: *Arthur W. Colvin*
ARTHUR W. COLVIN, L.S. 6112
DEPUTY COUNTY SURVEYOR

SURVEYOR'S NOTES

THIS MAP WAS PREPARED IN COMPLIANCE WITH SECTION 8762 OF THE LAND SURVEYORS ACT. THIS MAP REPRESENTS INFORMATION GATHERED BETWEEN 1985 AND 2000, AND WAS COMPLETED IN MAY OF 2000. THE WORK WAS PERFORMED UNDER THE DIRECTION OF SEVERAL LICENSED LAND SURVEYOR SUPERVISORS FOR THE STATE OF CALIFORNIA.

THE BEARINGS, DISTANCES AND COORDINATES SHOWN HEREON ARE ON THE COORDINATE GRID OF THE CALIFORNIA STATE COORDINATE SYSTEM OF NAD27, ZONE 2.
MULTIPLY DISTANCES SHOWN HEREON BY THE COMBINATION FACTOR OF 1.0000820 TO OBTAIN GROUND DISTANCES.

THE CONTROL SCHEME IS BASED UPON USC&GS MONUMENTS: MOAT, FOX-2 AND SAUNDERS HILL

ADDITIONAL INFORMATION MAY BE OBTAINED FROM RIGHT OF WAY ENGINEERING IN EUREKA. REFER TO SURVEY REQUEST NO. 03-99-106 AND E.A. NO. 01-203312

RECORDER'S STATEMENT

FILED THIS 17 DAY OF JULY, 2000 AT 2:31 P.M. IN MAPS, DRAWN 67
PAGE 12 OF 12 C.C.R., AT THE REQUEST OF CALTRANS.

MARSHA A. WHARFF
MENDOCINO COUNTY RECORDER
BY: *Marsha A. Wharff*
DEPUTY COUNTY RECORDER

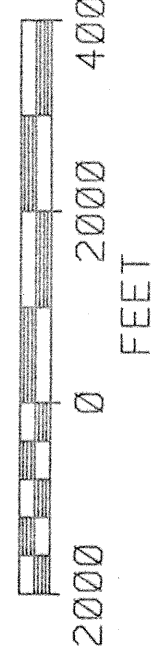
#52

NO FEE REQUIRED PER GOVERNMENT CODE 6103

STATE OF CALIFORNIA
BUSINESS, TRANSPORTATION AND HOUSING AGENCY
DEPARTMENT OF TRANSPORTATION
NORTH REGION
OFFICE OF SURVEYORS

RECORD OF SURVEY
MONUMENTATION MAP

STATE HIGHWAY 1



CO.	RTE.	P.M.	SHEET NUMBER
MEN	1	10.1/10.7	1 OF 3

LEGEND

- DIMENSION POINT, NOTHING FOUND OR SET
- ⊗ SET 1" GALVANIZED IRON PIPE W/ PLUG "DOT"
- FOUND MONUMENT AS NOTED
- ⊗ FOUND 1" GALVANIZED IRON PIPE W/PLUG "DOT"
- △ CONTROL STATION. SEE LIST FOR DESCRIPTION

PROJECT CONTROL			GEODETIC CONTROL		
Station	Northing	Easting	Description	Point	Description
PC10.08	436018.486	1531085.854	3/4" REBAR W/ 1-1/2" ALUMINUM CAP STAMPED 10-01-PC10.08	FOX 2	U.S.G.S. STATION
PC10.24	435401.772	1530640.505	SEARCHED FOR NOT FOUND IN 1999	SAUNDERS HILL 2	U.S.G.S. STATION
PC10.25	435455.843	1530584.542	3/4" REBAR W/ 1-1/2" ALUMINUM CAP STAMPED 10-01-PC10.25	MOAT	U.S.G.S. STATION
PC10.31	436749.715	1530495.407	SEARCHED FOR NOT FOUND IN 1999	IVERSEN POINT	NOT USED IN THIS SURVEY
PC10.33	436832.588	1530326.979	3/4" REBAR W/ 1-1/2" ALUMINUM CAP STAMPED 10-01-PC10.33L		
PC10.45	437483.707	1530296.887	3/4" REBAR W/ 1-1/2" ALUMINUM CAP UNREADABLE		
PC10.64	438252.141	1529813.797	3/4" REBAR W/ 1-1/2" ALUMINUM CAP UNREADABLE		
PC10.68	438420.471	1529771.947	SEARCHED FOR NOT FOUND IN 1999		
TRAV-3	437502.899	1530601.840	SEARCHED FOR NOT FOUND IN 1999		
IVERSEN	433796.289	1531344.793	FIELD COORDINATES PER SURVEY 1999		

