

DEFINITIONS

"ISSUED FOR PERMITTING"
DRAWINGS ARE INTENDED FOR SUBMITTAL TO THE JURISDICTIONS HAVING AUTHORITY FOR REVIEW, COMMENT, AND/OR APPROVAL. DRAWINGS ARE NOT INTENDED FOR PRICING, BID, OR CONSTRUCTION.

"NOT ISSUED FOR CONSTRUCTION"
DRAWINGS ARE INTENDED FOR SUBMITTAL TO THE JURISDICTIONS HAVING AUTHORITY FOR REVIEW, COMMENT, AND/OR APPROVAL. DRAWINGS ARE NOT INTENDED FOR CONSTRUCTION.

"ISSUED FOR CONSTRUCTION"
DRAWINGS ARE INTENDED FOR PRICING, BID, AND/OR CONSTRUCTION.

"20"

1. THROAT OR GRATE ELEVATION FOR CURBS INLETS.
2. TOP OF STRUCTURE FOR JUNCTION BOXES/COCS.
3. TOP OF STRUCTURE FOR SANITARY MANHOLES AND CLEANOUTS.

GENERAL NOTES




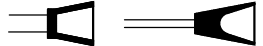







1. INGENIUM ENTERPRISES INC. (IE) REGULARLY UPDATES ELECTRONIC FILES DURING THE DEVELOPMENT OF A PROJECT. AS A RESULT, THE DATA INCLUDED IN ANY OLD FILE OR DRAWING PRIOR TO ITS FINAL RELEASE DOES NOT NECESSARILY REFLECT THE COMPLETE SCOPE OR CONTENT AS DEFINED IN THE CONTRACT. THE CONTENTS IN THESE FILES MAY THEREFORE BE PRELIMINARY, INCOMPLETE WORK IN PROGRESS, AND SUBJECT TO CHANGE. FURTHERMORE, THE INFORMATION CONTAINED HEREIN IS THE EXCLUSIVE PROPERTY OF IE. THE ORIGINAL KEYS REPRESENTED HEREIN OR THIS INFORMATION SHALL NOT BE USED, ALTERED OR REPRODUCED IN ANY MANNER WITHOUT THE EXPRESSED WRITTEN CONSENT OF IE.



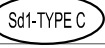





















2. DEVIATIONS FROM THESE PLANS AND NOTES WITHOUT PRIOR CONSENT OF THE OWNER, HIS REPRESENTATIVE, OR THE ENGINEER MAY CAUSE THE WORK TO BE UNACCEPTABLE.

3. THE DRAWINGS AND SPECIFICATIONS ARE INTENDED TO COVER A COMPLETE PROJECT. READY TO USE, AND ALL ITEMS NECESSARY FOR A COMPLETE AND WORKABLE JOB SHALL BE FURNISHED AND INSTALLED. THIS INCLUDES ALL STRIPS AND SIDINGS.

4. IN ACCORDANCE WITH GENERALLY ACCEPTED CONSTRUCTION PRACTICES, THE CONTRACTOR WILL BE SOLELY AND COMPLETELY RESPONSIBLE FOR CONDITIONS OF THE JOB SITE INCLUDING SAFETY OF ALL PERSONS AND PROPERTY DURING PERFORMANCE OF THE WORK. THIS REQUIREMENT WILL APPLY TO CONTRACTORS AND WILL NOT BE LIMITED TO NORMAL WORKING HOURS. THE DUTY OF THE OWNER TO CONDUCT A CONSTRUCTION REVIEW OF THE CONTRACTORS PERFORMANCE IS NOT INTENDED TO INCLUDE REVIEW OF THE ADEQUACY OF THE CONTRACTORS SAFETY MEASURES. IN OR ON NEAR THE CONSTRUCTION SITE, CONTRACTOR WILL BE RESPONSIBLE FOR PROVIDING AND MAINTAINING ALL BARRICADES, WARNING SIGNS, FLASHING LIGHTS AND TRAFFIC CONTROL DEVICES DURING CONSTRUCTION. CONTRACTOR TO COMPLY WITH ALL OSHA REGULATIONS REQUIREMENTS AND SAFETY MEETING REQUIREMENTS.

5. THE ENGINEER SHALL NOT BE RESPONSIBLE FOR CONSTRUCTION. MEANS, METHODS, TECHNIQUES, OR PROCEDURES UTILIZED BY THE CONTRACTOR, NOR FOR THE SAFETY OF PUBLIC OR CONTRACTORS EMPLOYEES, OR FOR THE FAILURE OF THE CONTRACTOR TO CARRY OUT THE WORK IN ACCORDANCE WITH THE CONTRACT DOCUMENTS.

GRADING/DRAINAGE		LINE TYPE/SYMBOL	REFERENCE
GRADE			SEE PLANS
SPOT ELEVATION		\times 	SEE PLANS
STORM DRAIN			SEE PLANS
HEADWALL (HW) / FLARED END SECTION (FES)			NOT APPLICABLE
DROP INLET (GRATE)			DETAIL 1, SHEET CO#4
DROP INLET (GRATE AND HOOD)			DETAIL 1, SHEET CO#4
JUNCTION BOX (JB) / OCS			DETAIL 3, SHEET CO#4
CATCH BASIN (SINGLE WING)			NOT APPLICABLE
CATCH BASIN (DOUBLE WING)			DETAIL 2, SHEET CO#4
PEDESTAL TOP			NOT APPLICABLE
STORM STRUCTURE NUMBER			SEE PLANS

ESPC BMP		LINE TYPE/SYMBOL	REFERENCE
	CONSTRUCTION EXIT		SHEET CO# 4
	SILT FENCE - TYPE C		SHEET CO# 5
	SILT FENCE - TYPE C DOUBLE		NOT APPLICABLE
	INLET SEDIMENT TRAP-FILTER		SHEET CO# 6
	INLET SEDIMENT TRAP-CURBS		SHEET CO# 6
	DUST CONTROL-DISTURBED AREAS		SHEET CO# 6
	DISTURBED AREA STABILIZATION (WITH MULCHING ONLY)		SHEET CO# 6
	DISTURBED AREA STABILIZATION (WITH TEMPORARY SEEDING)		SHEET CO# 7
	DISTURBED AREA STABILIZATION (WITH PERMANENT VEGETATION)		SHEET CO# 8
	DISTURBED AREA STABILIZATION (WITH SOODING)		SHEET CO# 9
	SLOPE STABILIZATION		NOT APPLICABLE
	TREE PROTECTION		SEE LANDSCAPE PLAN

SEE LANDSCAPE/TREE PROTECTION PLANS FOR LEGEND SPECIFIC TO THOSE SHEETS

